

Highways Act 1980 s119 - Proposed Diversion of Eynsham Bridleway No. 9 (part)


443300




Eynsham CP

210200

210200


 **OXFORDSHIRE COUNTY COUNCIL**

Existing Eynsham Bridleway No.9 (part) to be diverted

A - B 

Length: 28 m. approx.


Proposed new route


C - B 

Length: 22 m. approx.

Widths: 4 m. (C-B)
3 m. (Point C)

Approximate route of unaffected rights of way

Public Footpath 

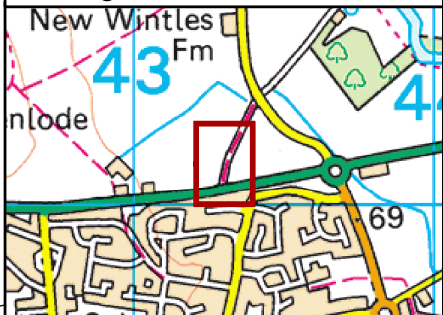
Public Bridleway 

0 20 40 Metres

Scale: 1:1,000 @ A4 Date: 06/10/2023

OS ref: SP 41 SW Drawn by: CC

Drawing No: HA1980 s119/770/03741



Director of Environment and Place
Oxfordshire County Council
County Hall, OX1 1ND

© Crown copyright and database rights
2023 OS AC0000851087. You are
permitted to use this data solely to
enable you to respond to, or interact with
the organisation that provided you with
the data. You are not permitted to copy,
sub-licence, distribute or sell any of this
data to third parties in any form.

210100

210100

443300

