

PUBLIC PATH DIVERSION AND DEFINITIVE MAP AND STATEMENT  
MODIFICATION ORDER  
HIGHWAYS ACT 1980  
WILDLIFE AND COUNTRYSIDE ACT 1981

**The Oxfordshire County Council,  
Eynsham Bridleway No. 9 (part),  
Public Path Diversion and Definitive Map and Statement Modification  
Order 2023**

This Order is made by The Oxfordshire County Council ('the authority') under section 119 of the Highways Act 1980 because it appears to the authority that in the interests of the public it is expedient that the line of the way described in Article 1 of this Order should be diverted.

This Order is also made under section 53A(2) of the Wildlife and Countryside Act 1981 ("the 1981 Act") because it appears to the authority that the Oxfordshire County Council Definitive Map and Statement of Public Rights of Way for Oxfordshire require modification in consequence of the occurrence of an event specified in section 53(3)(a)(i) of the 1981 Act, namely, the diversion (as authorised by this Order) of a highway shown or required to be shown in the map and statement.


West Oxfordshire District Council has been consulted as required by Section 120(2) of the Highways Act 1980.

**BY THIS ORDER:**

1. The public right of way over the land situated north of the A40 in the parish of Eynsham and shown by a bold continuous line on the map contained in this Order and described in Part 1 of the Schedule to this Order shall be extinguished on the date of confirmation of this Order and thereupon the Oxfordshire County Council Definitive Map of Public Rights of Way for Oxfordshire shall be modified by deleting from it that public right of way, and the Definitive Statement shall be modified as described in Part 3 of the Schedule to this Order.
2. There shall be from the date of confirmation a public bridleway over the land situated north of the A40 in the parish of Eynsham (as described in Part 2 of the Schedule) and shown by a bold broken line on the map attached to this Order, and thereupon the Oxfordshire County Council Definitive Map of Public Rights of Way for Oxfordshire shall be modified by adding that right of way to it, and the Definitive Statement shall be modified as described in Part 3 of the Schedule to this Order.
3. Notwithstanding this Order, statutory undertakers with apparatus over/under the land described in Article 1 above shall continue to have the same rights in respect of such apparatus as they had immediately before the date of this Order.

Dated this *Fourth* day of *December* 2023

THE COMMON SEAL OF THE OXFORDSHIRE COUNTY COUNCIL  
was hereto affixed in the presence of:-



County Solicitor/Designated Officer



*1142/23*

## SCHEDULE

### PART 1

#### DESCRIPTION OF SITE OF EXISTING WAY

##### ***Eynsham Bridleway No. 9***

The entire width of Eynsham BR No. 9 running from OS Grid Ref SP 4333 1007 (Point A on the Order plan) generally north-westwards for approximately 28m to SP 4331 1009 (Point B).

### PART 2

#### DESCRIPTION OF SITE OF NEW WAY

##### ***Eynsham Bridleway No. 9***

A new bridleway running from OS Grid Ref SP 4331 1007 (Point C on the Order plan) generally northwards for approximately 22m to SP 4331 1009 (Point B).

Widths:

4.0 m between SP 4331 1007 (Point C) and SP 4331 1009 (Point B).  
3.0 m at SP 4331 1007.

Conditions & Limitations:

Bollard with gaps of 1.5m wide at SP 4331 1007 (Point C).

PART 3

Modification of Definitive Statement

Variation of particulars of path or way

Path Number	Status	Description	Width	Conditions & Limitations	Remarks (not forming part of the Definitive Statement)
Eynsham 9	BR	From Hanborough Road leading N to the A40 then generally NNE from the N side of the A40 along Mill Lane to the Church Hanborough Road, S of New Wintles Farm.	4.0 m between SP 4331 1007 and SP 4331 1009;  3.0 m at SP 4331 1007;  10ft for remainder of length.	Bollards with gaps of 1.5m wide at SP 4331 1007.	1) The Oxfordshire County Council (Eynsham Bypass Classified Roads) Side Roads Order, 1980.  2) [ <i>Diversion Order confirmed .....</i> ] *  (* date of confirmation to be advised)

**The Oxfordshire County Council, Eynsham Bridleway No.9 (part), Public Path D and Definitive Map and Statement Modification Order 2023**

443300



Eynsham CP

FP 10

BR 9

BR 9

*Handwritten signature*

210200

210200

210100

210100



**OXFORDSHIRE COUNTY COUNCIL**

**Existing Eynsham Bridleway No.9 (part) to be diverted**

A - B

Length: 28 m. approx.

**New route of Bridleway**

C - B

Length: 22 m. approx.

Widths: 4 m. (C-B)  
3 m. (Point C)

**Approximate route of unaffected rights of way**

Public Footpath

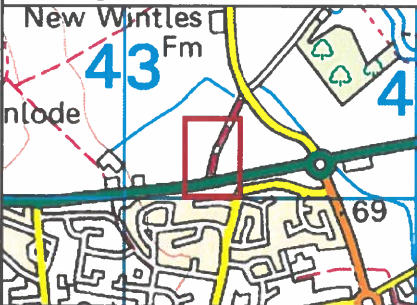
Public Bridleway



Scale: 1:1,000 @ A4 Date: 21/11/2023

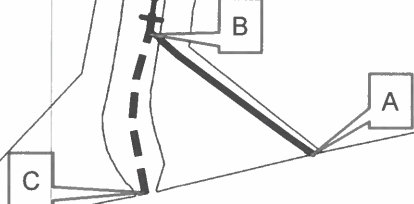
OS ref: SP 41 SW Drawn by: CC

Drawing No: HA1980 s119/770a/03741



Director of Environment and Place  
Oxfordshire County Council  
County Hall, OX1 1ND

© Crown copyright and database rights 2023 OS AC0000851087. You are permitted to use this data solely to enable you to correspond to, or interact with the organisation that provided you with the data. You are not permitted to copy, sub-licence, distribute or sell any of this data to third parties in any form.



A40

BR 9

HANBOROUGH ROAD

443300

Dated 4 December 2023

---

**The Oxfordshire County Council,  
Eynsham Bridleway No. 9 (part), Public  
Path Diversion and Definitive Map and  
Statement Modification Order 2023**

---

The **Common Seal of The Oxfordshire County Council** )  
was hereto affixed the      day of      202      )  
in confirmation of the diversion and modification      )  
in the within-written Order in the presence of:-      )

**Designated Officer**