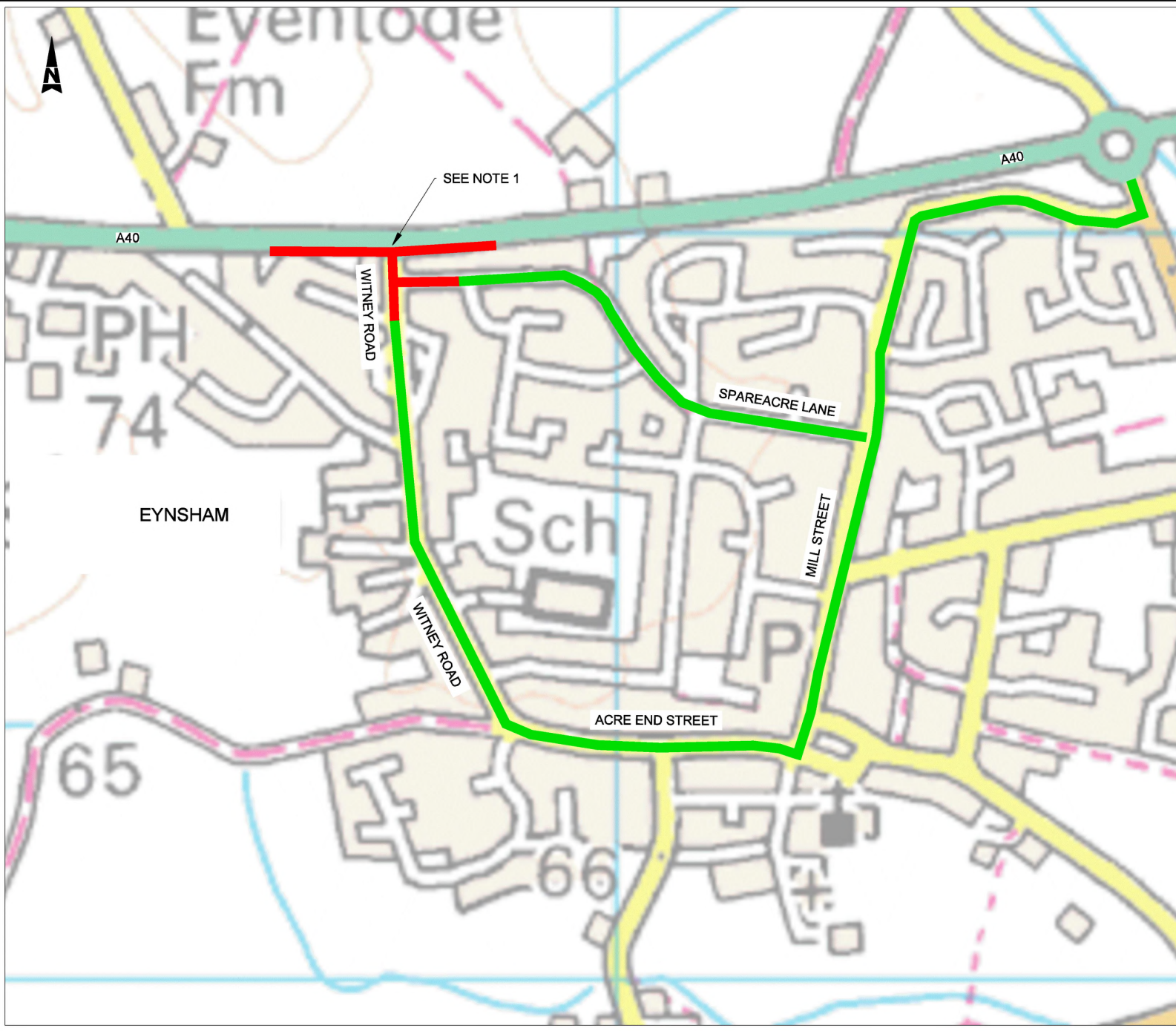




P:\GIP\PIESol04\_ Oxfordshire Highways\Assets\5100904\_301\_OH Structural Maintenance support\P2\_Witney Road Eynsham Drawings\Witney Road Eynsham - TM diversion route\_ Rev A.dwg



Drawing No. 5100904-306.110 Revision 0

**KEY**  
 PROPOSED ROAD CLOSURE  
 PROPOSED DIVERSION ROUTE

**NOTE**  
 1) TRAFFIC LIGHT TO BE USED TO FACILITATE A40 TRAFFIC. RESURFACING TO WESTBOUND LANE ONLY.

© Crown Copyright and Database rights 10023343 2017

Rev.	Date	Purpose of revision	Drawn	Checked	Approved
0	09/08/18	FOR INFORMATION	RDB	PR	JM
A	09/08/18	DIVERSION ROUTE REVISED	JGN	PAR	JM

 **OXFORDSHIRE COUNTY COUNCIL**  
 Owen Jenkins  
 Director for Infrastructure Delivery  
 Communities  
 Oxfordshire County Council  
 County Hall  
 New Road  
 Oxford  
 OX1 1ND  
 Tel 0845 310 1111

Project title  
**HIGHWAY CAPITAL INVESTMENT PROGRAMME  
 INLAY SCHEME  
 WITNEY ROAD, EYNSHAM**

Drawing title  
**TRAFFIC MANAGEMENT**

Drawing Status **SUITABLE FOR INFORMATION**

Scale @ A3	Drawn by	Checked by	Approved by
NTS	RDB	PR	JM
	Date drawn 09/08/2018	Date checked 09/08/2018	Date approved 09/08/2018

Oxfordshire Project No. & File Ref  
 Drawing No. 5100904-306.110 Revision 0