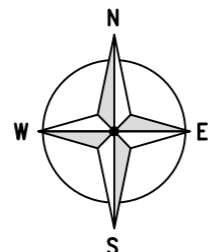
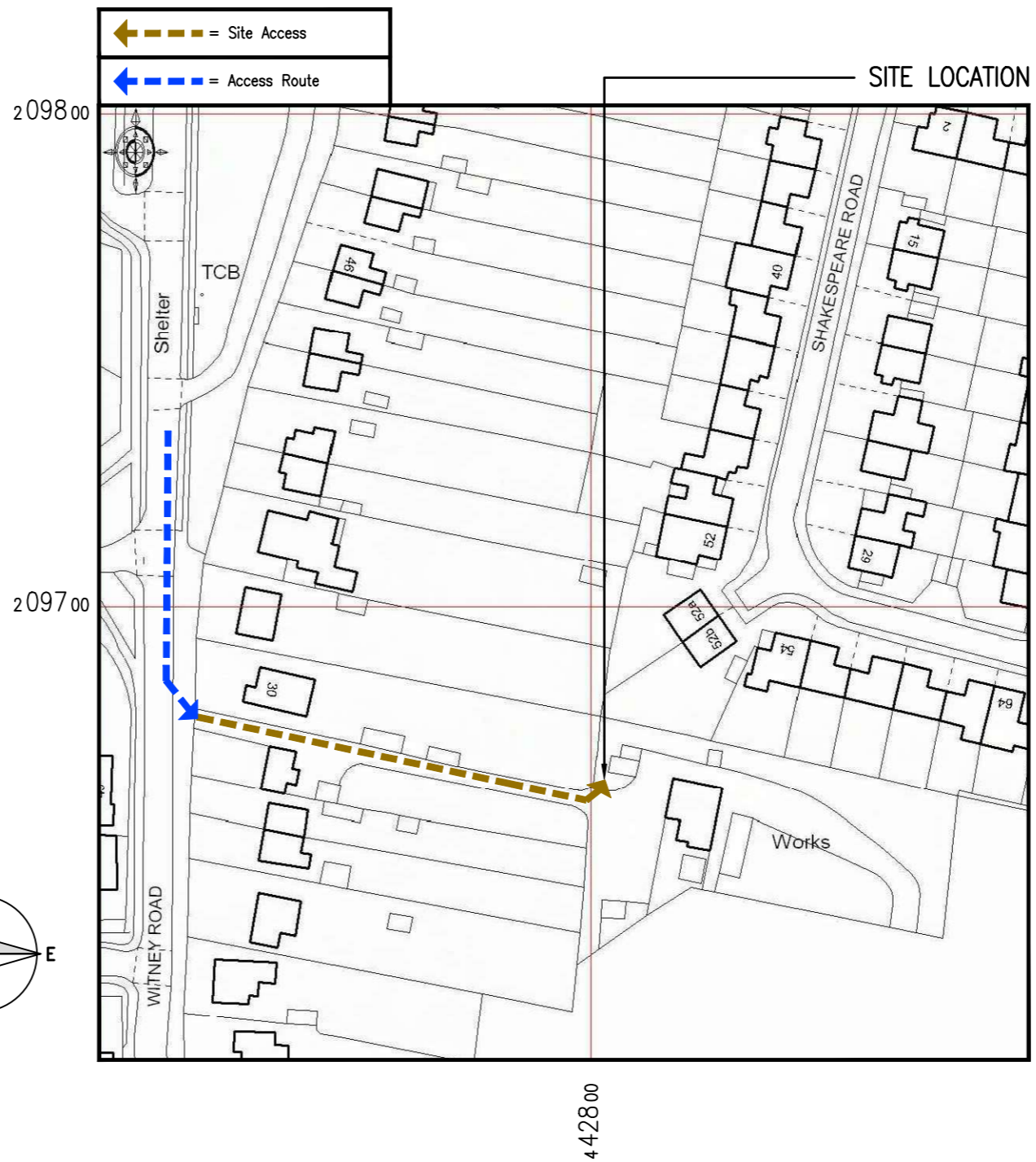


**SITE LOCATION**  
 (Scale 1:50000)  
 Ordnance Survey map extract  
 Based upon Landranger map series  
 with the permission of the controller of  
 Her Majesty's Stationery Office  
 Licence No. 0100023487  
 Crown copyright.

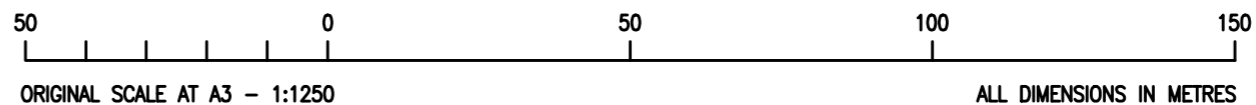


SITE PHOTOGRAPH



**DETAILED SITE LOCATION**  
 (Scale 1:1250)

Based upon Ordnance Survey map extract  
 with the permission of the Controller of  
 Her Majesty's Stationery Office.  
 Crown copyright.  
 Licence no. 100020449



ORIGINAL SCALE AT A3 - 1:1250

ALL DIMENSIONS IN METRES

These drawings comply with Standard Telefonica/Vodafone ICNIRP design guidelines. Designed in accordance with documents: SDN0006 / SDN0008

ALL DIMENSIONS ARE IN mm UNLESS NOTED OTHERWISE

N.G.R. | E: 442805 | N: 209662

CONCESSION REQUIRED | YES

DIRECTIONS TO SITE:  
 TAKE A34 NORTH FROM NEWBURY & TAKE A40 EXIT FOR CHELTENHAM 0.5 MILES PAST THE ROUNDABOUT JUNCTION B4044 (OLD A40) TAKE NEXT LEFT TURN TO EYNSHAM. TAKE 3RD TURNING ON THE LEFT AT THE SIGN FOR 'EVEREST BUILDERS' PARK IN BUILDERS YARD DURING OFFICE HOURS OR IN THE LANE ITSELF DURING EVENINGS & WEEKENDS.

NOTES:

C	SITE LAYOUT UPDATED	BB	BA	16.10.17
B	ISSUE FOR CONSTRUCTION	SH	BA	07.07.17
A	FIRST ISSUE	SPD	DS	19.12.16
REV	MODIFICATION	BY	CH	DATE

HARLEQUIN GROUP, INNOVATION CENTRE,  
 MAIDSTONE ROAD, CHATHAM, KENT, ME5 9FD  
 TEL: +44 (0) 1634 683635

Cell Name | Opt.

EVEREST ROOFING (OXFORD) LTD. | -

Cell ID No

CTIL | TEF | VF

108968 | 080079 | 04203

Site Address / Contact Details

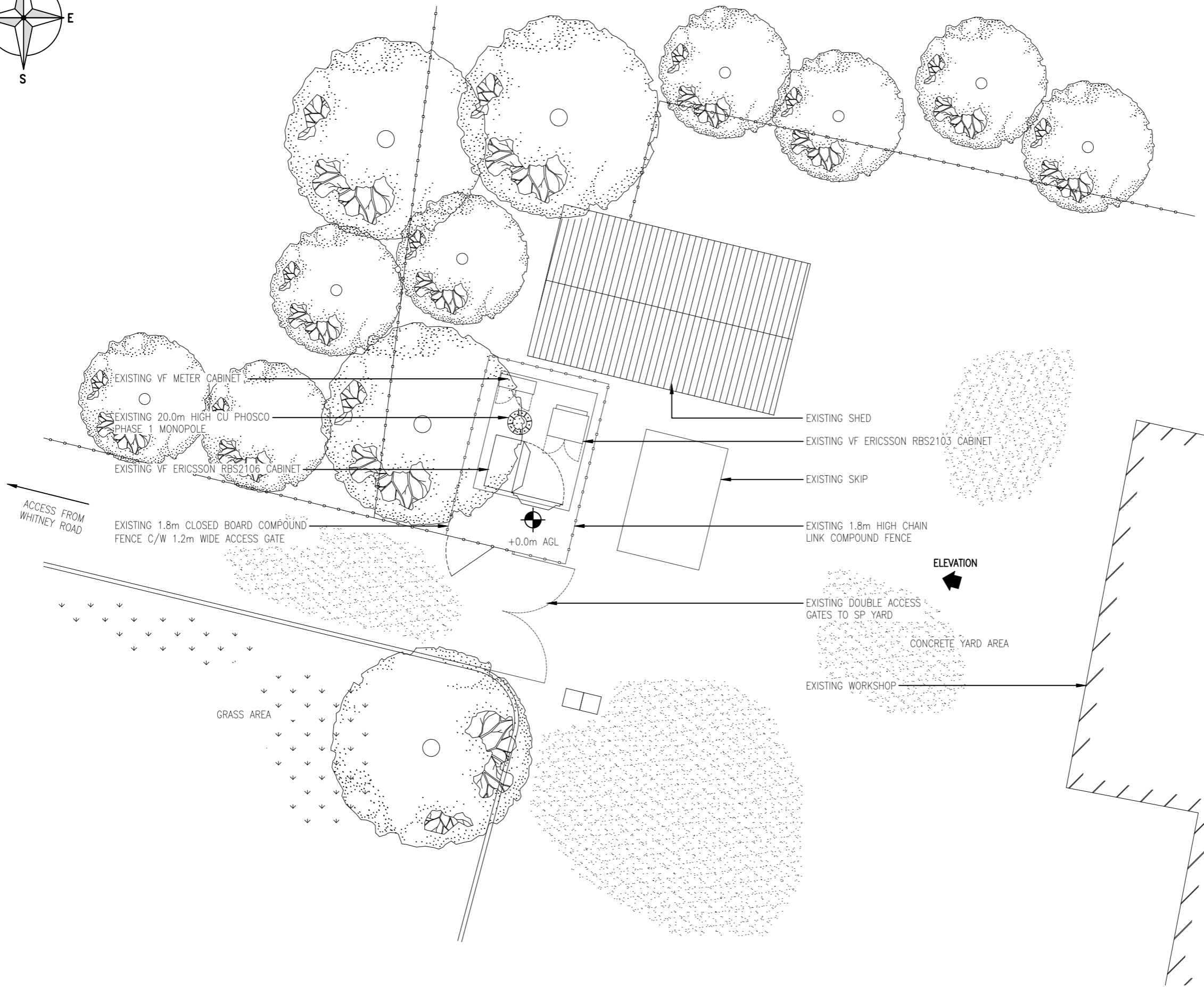
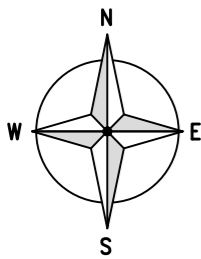
28 WITNEY ROAD  
 EYNSHAM  
 OXFORDSHIRE  
 OX29 4PQ

Drawing Title:  
 SITE LOCATION MAPS

Purpose of issue:  
 CONSTRUCTION

Drawing Number:  
 100

Surveyed By: DS	Original Sheet Size: A3	Issue: C
Drawn: SPD	Date: 19.12.16	Checked: DS
Date: 19.12.16	Checked: DS	Date: 19.12.16



ORIGINAL SCALE AT A3 - 1:100

ALL DIMENSIONS IN MILLIMETRES

**EXISTING SITE PLAN**  
(1:100)

These drawings comply with Standard Telefonica/Vodafone ICNIRP design guidelines. Designed in accordance with documents: SDN0006 / SDN0008

ALL DIMENSIONS ARE IN mm UNLESS NOTED OTHERWISE

N.G.R. | E: 442805 | N: 209662

CONCESSION REQUIRED | YES

C	SITE LAYOUT UPDATED	BB	BA	16.10.17
B	ISSUE FOR CONSTRUCTION	SH	BA	07.07.17
A	FIRST ISSUE	SPD	DS	19.12.16
REV	MODIFICATION	BY	CH	DATE

HARLEQUIN GROUP, INNOVATION CENTRE,  
MAIDSTONE ROAD, CHATHAM, KENT, ME5 9FD  
TEL: +44 (0) 1634 683635

Cell Name | Opt.

EVEREST ROOFING (OXFORD) LTD. | -

Cell ID No

CTIL	TEF	VF
108968	080079	04203

Site Address / Contact Details

28 WITNEY ROAD  
EYNSHAM  
OXFORDSHIRE  
OX29 4PQ

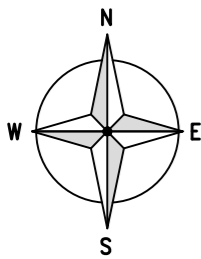
Drawing Title: EXISTING SITE PLAN

Purpose of issue: CONSTRUCTION

Drawing Number: 200

Surveyed By: DS | Original Sheet Size: A3 | Issue: C

Drawn: SPD | Date: 19.12.16 | Checked: DS | Date: 19.12.16



ALL DIMENSIONS ARE IN mm UNLESS NOTED OTHERWISE

N.G.R. E: 442805 N: 209662

CONCESSION REQUIRED YES

PROPOSED REMOVAL OF EXISTING 1.8m HIGH CHAIN LINK COMPOUND FENCE

PROPOSED REMOVAL OF EXISTING VF ERICSSON RBS2103 CABINET

PROPOSED REMOVAL OF EXISTING VF METER CABINET

PROPOSED REMOVAL OF EXISTING 20.0m HIGH CU PHOSCO PHASE 1 MONOPOLE

PROPOSED REMOVAL OF EXISTING VF ERICSSON RBS2106 CABINET

PROPOSED TEF ELECTRICAL METER CABINET ON CONCRETE BASE IN FENCELINE

NOTE:  
EXISTING SP SKIP TO BE RELOCATED PRIOR TO UPGRADE

PROPOSED 1 No. TEF 450 WIDE VERTICAL SECTION OF CABLE LADDER FIXED TO 1 No. SUPPORT POLE

EXISTING SHED

PROPOSED TEF 450 WIDE O/H CABLE LADDER C/W 4 No. SUPPORT POLES

PROPOSED 2 No. TEF NOKIA FLATPACK FRAME & 1 No. TEF 4th GEN ELTEK PSU ON CONCRETE BASE

PROPOSED TEF ISOLATOR MOUNTED ON UNISTRUT BRACKET FIXED TO CONCRETE FOUNDATION

PROPOSED 2 No. CABLE DRAW PITS

PROPOSED 20.0m HIGH HUTCHINSON ENGINEERING ELARA DUAL STACK MONOPOLE ON PROPOSED D9 ROOT FOUNDATION

PROPOSED 5.6m x 3.8m COMPOUND C/W 1.2m WIDE ACCESS GATE FORMED FROM 2.0m HIGH CLOSE BOARD FENCE

EXISTING DOUBLE ACCESS GATES TO SP YARD TO BE REPOSITIONED

EXISTING WORKSHOP

ELEVATION

GRASS AREA

+0.0m AGL

CONCRETE YARD AREA

ACCESS FROM WHITNEY ROAD



ORIGINAL SCALE AT A3 - 1:100

ALL DIMENSIONS IN MILLIMETRES

PROPOSED SITE PLAN

(1:100)

These drawings comply with Standard Telefonica/Vodafone ICNIRP design guidelines. Designed in accordance with documents: SDN0006 / SDN0008

REV	MODIFICATION	BY	CH	DATE
E	TOWER TYPE REVISED	BB	DP	26.09.19
D	TOWER HEADFRAME AMENDED	DM	DP	16.05.18
C	SITE LAYOUT UPDATED	BB	BA	16.10.17
B	ISSUE FOR CONSTRUCTION	SH	BA	07.07.17
A	FIRST ISSUE	SPD	DS	19.12.16

HARLEQUIN GROUP, INNOVATION CENTRE,  
MAIDSTONE ROAD, CHATHAM, KENT, ME5 9FD  
TEL: +44 (0) 1634 683635

Cell Name

EVEREST ROOFING (OXFORD) LTD. -

Cell ID No

CTIL	TEF	VF
108968	080079	04203

Site Address / Contact Details

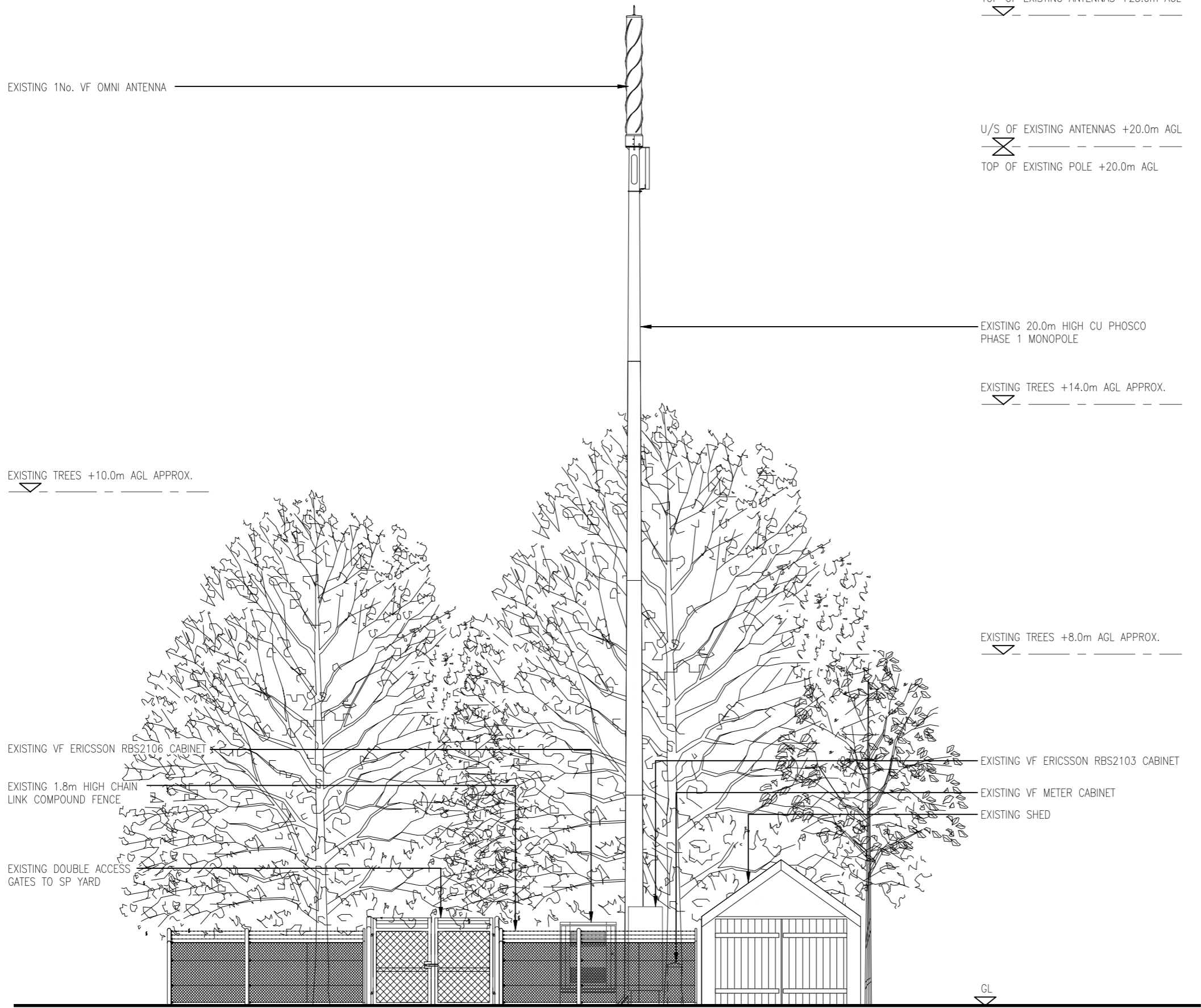
28 WITNEY ROAD  
EYNHAM  
OXFORDSHIRE  
OX29 4PQ

Drawing Title: PROPOSED SITE PLAN

Purpose of issue: CONSTRUCTION

Drawing Number: 201

Drawn:	Date:	Checked:	Date:	Issue:
SPD	19.12.16	DS	19.12.16	E



EXISTING SOUTH EAST ELEVATION  
(1:100)

5000 0 5000 10000

ORIGINAL SCALE AT A3 - 1:100

ALL DIMENSIONS IN MILLIMETRES

These drawings comply with Standard Telefonica/Vodafone ICNIRP design guidelines. Designed in accordance with documents: SDN0006 / SDN0008

ALL DIMENSIONS ARE IN mm UNLESS NOTED OTHERWISE

N.G.R. E: 442805 N: 209662

CONCESSION REQUIRED YES

NOTES:

REV	MODIFICATION	BY	CH	DATE
C	SITE LAYOUT UPDATED	BB	BA	16.10.17
B	ISSUE FOR CONSTRUCTION	SH	BA	07.07.17
A	FIRST ISSUE	SPD	DS	19.12.16

HARLEQUIN GROUP, INNOVATION CENTRE,  
MAIDSTONE ROAD, CHATHAM, KENT, ME5 9FD  
TEL: +44 (0) 1634 683635

Cell Name Opt.

EVEREST ROOFING (OXFORD) LTD. -

Cell ID No

CTIL	TEF	VF
108968	080079	04203

108968 080079 04203

Site Address / Contact Details

28 WITNEY ROAD  
EYNSHAM  
OXFORDSHIRE  
OX29 4PQ

Drawing Title:  
EXISTING SOUTHEAST ELEVATION

Purpose of issue:  
CONSTRUCTION

Drawing Number:  
300

Surveyed By: DS Original Sheet Size: A3 Issue: C


Drawn: SPD Date: 19.12.16 Checked: DS Date: 19.12.16

ALL DIMENSIONS ARE IN mm UNLESS NOTED OTHERWISE

N.G.R. E: 442805 N: 209662

CONCESSION REQUIRED YES

NOTES:



EXISTING TREES +10.0m AGL APPROX.

TOP OF PROPOSED TEF ANTENNA +19.9m AGL

U/S OF PROPOSED TEF ANTENNA +17.9m AGL

TOP OF PROPOSED TEF ANTENNA +17.4m AGL

U/S OF PROPOSED TEF ANTENNA +16.3m AGL

EXISTING TREES +14.0m AGL APPROX.

PROPOSED REMOVAL OF EXISTING VF RBS2106, RBS2103, METER CABINET, 1.8m HIGH CHAIN LINK COMPOUND FENCE & 20.0m HIGH CU PHOSCO PHASE 1 MONOPOLE

PROPOSED 20.0m HIGH HUTCHINSON ENGINEERING ELARA DUAL STACK MONOPOLE ON PROPOSED D9 ROOT FOUNDATION

NOTE: EXISTING SP SKIP TO BE RELOCATED PRIOR TO UPGRADE

PROPOSED TEF ELECTRICAL METER CABINET ON CONCRETE BASE IN FENCELINE (BEHIND)

PROPOSED 4.3m x 4.6m COMPOUND EXTENSION FORMED FROM 2.0m HIGH CLOSE BOARD FENCE

EXISTING DOUBLE ACCESS GATES TO SP YARD TO BE REPOSITIONED

EXISTING TREES +8.0m AGL APPROX.

PROPOSED TEF 450 WIDE O/H CABLE LADDER C/W 4 No. SUPPORT POLES

PROPOSED 2 No. TEF NOKIA FLATPACK FRAME & 1 No. TEF 4th GEN ELTEK PSU ON NEW CONCRETE BASE (BEHIND)

EXISTING SHED

PROPOSED SOUTH EAST ELEVATION (1:100)

5000 0 5000 10000

ORIGINAL SCALE AT A3 - 1:100

ALL DIMENSIONS IN MILLIMETRES

These drawings comply with Standard Telefonica/Vodafone ICNIRP design guidelines. Designed in accordance with documents: SDN0006 / SDN0008

REV	MODIFICATION	BY	CH	DATE
G	TOWER TYPE REVISED	BB	DP	26.09.19
F	PROPOSED DISHES REMOVED	DM	DP	21.05.18
E	TOWER HEADFRAME AMENDED	DM	DP	16.05.18
D	SITE LAYOUT UPDATED	BB	BA	16.10.17
C	CONFIG AMENDED TO NSSv06	BA	BM	21.09.17
B	ISSUE FOR CONSTRUCTION	SH	BA	07.07.17
A	FIRST ISSUE	SPD	DS	19.12.16

**Harlequin**  
Design & Build

HARLEQUIN GROUP, INNOVATION CENTRE,  
MAIDSTONE ROAD, CHATHAM, KENT, ME5 9FD  
TEL: +44 (0) 1634 683635

**O<sub>2</sub>**  
CTIL

Cell Name Opt.  
EVEREST ROOFING (OXFORD) LTD. -

Cell ID No

CTIL	TEF	VF
108968	080079	04203

Site Address / Contact Details

28 WITNEY ROAD  
EYNESHAM  
OXFORDSHIRE  
OX29 4PQ

Drawing Title:  
PROPOSED SOUTHEAST ELEVATION

Purpose of issue:  
CONSTRUCTION

Drawing Number:  
301

Surveyed By:		Original Sheet Size:		Issue:
DS		A3		G
Drawn:	Date:	Checked:	Date:	
SPD	19.12.16	DS	19.12.16	